


WOLVEY NEIGHBOURHOOD PLAN

Environmental Inventory


KEY TO COLOUR CODING




Statutory protection



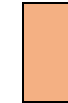
Local Green Space



Important Open Space



Site of high environmental significance



Ridge and furrow site

Field No.	Description/ Evidence	Access 0-4	Proxim 0-4	Bounded 0-4	Special 0-4	Rec/Edu 0-4	OS /20	Beauty Views 0-2	Tranq. 0-2	History 0-4	Wildlife 0-4	Total Score /32
001	<p>St John the Baptist Churchyard</p> <p>Churchyard on elevated early Christian site. Closely mown grass with drifts of spring bulbs. Established trees, cherries, sweet chestnut, various native trees, yew(3), redwood?, holly, birch and larch. Surrounded by mature hedges, privet (roadside), old mixed hedge on two sides (holly, hawthorn, alder etc). Swithland slate gravestones and modern section with upright stones, memorial garden. New cemetery area (former gardens). Full access. Grade II listed. Views excellent. Wildflower area.</p>	4	4	4	4	2	18	2	1	4	3	28
009	<p>Wetland Reserve</p> <p>Former old cricket field now a wetland nature reserve. Field in Trust. Accessed by a boardwalk with a spur into a woodland area. Bounded by metal fencing to north and west boundaries. Southern boundary formed by wire fence near River Anker and woodland and hedges to east boundary marked by post and rail fence and Galliford Try development. Pond surrounded by reed mace. Habitat for protected species (water voles and great</p>	4	3	4	4	3	19	2	1	3	4	28

Field No.	Description/ Evidence	Access 0-4	Proxim 0-4	Bounded 0-4	Special 0-4	Rec/Edu 0-4	OS /20	Beauty Views 0-2	Tranq. 0-2	History 0-4	Wildlife 0-4	Total Score /32
	crested newts). Extensive flora and fauna. Tributary brook to the River Anker flows through woodland area. Local wildlife site and designated by Natural England as <i>Priority habitat</i> – <i>rush</i> pasture. Views of Church on adjacent hill and towards Temple Hill and over Temple Farm. Site of ancient bridge crossing brook.											
029 030	Permanent pasture. (Water meadow). PRoW crosses field. Bounded on north by mixed ancient hedge which follows Parish Boundary. Bank and earthworks to west from previous drainage works. Bounded by fence and old hedge to east. River Anker to the south forms field boundary. Evidence of ancient hedge running east to west indicated by sporadic hawthorn. Boggy area adjacent to earthworks, recorded as Warwickshire Historic Environment Record (HER) site MWA3741: Medieval dam, visible as earthwork. River lined with mature trees. Wildlife corridor Permanent pasture. Temple Farm in NW corner. Temple Cottage in NE corner. Field slopes to R. Anker to the south. Medieval fish pond in SW quarter. Crossed by Public Footpath and PRoW. Bounded by mature hedge on west boundary. Part hedge/part fence on east boundary. Temple Farm structures and garden fence on north boundary. R. Anker forms southern field boundary. Wildlife corridor. Part of the field (see also 039) includes	2	3	4	3	3	16	2	2	3	4	26

Field No.	Description/ Evidence	Access 0-4	Proxim 0-4	Bounded 0-4	Special 0-4	Rec/Edu 0-4	OS /20	Beauty Views 0-2	Tranq. 0-2	History 0-4	Wildlife 0-4	Total Score /32
	Warwickshire Historic Environment Record (HER) site MWA3574: Medieval settlement site, possibly religious, fishponds and probable Manor House site, all visible as earthworks.											
011	Permanent grass field mainly bounded by mature hedgerow. Public footpath along north side with kissing gates at both ends. Stable block, menage and horse grazing. Field slopes to half way and then runs flat. Cemetery lies to top north side, though not visible due to hedgerow. Large farmhouse and recently converted barns lay to top south side. River Anker runs along flat north side. It is fenced with posts and wire. Lots of vegetation along river. Large population of water voles, stoats, foxes and water fowl present. Many bird species including yellowhammer, reed bunting, wrens, barn owl etc. Open clear views over farmland & fields. Mature trees on east boundary. Used by many local residents daily for dog walking and pleasure. Nature lovers enjoy bird spotting & listening to birdsong. Ramblers also use it. Ancient bridge over River Anker leading to adjacent field.	2	3	4	3	2	16	2	2	2	4	25
023	Sports ground, cricket club and pavilion Species rich hedges and trees form boundary to large grassed area/sports field.	4	3	4	4	4	19	2	1	0	3	25
028	Permanent grass. Hay meadow. Butterflies mature hedges and trees, birds etc. Bounded by River Anker and mature hedges. Public footpath crosses field diagonally. Wildlife corridor	2	3	4	3	3	16	2	2	1	4	25
026	Small enclosed permanent pasture. Public	2	3	4	3	3	16	2	1	1	2	24

Field No.	Description/ Evidence	Access 0-4	Proxim 0-4	Bounded 0-4	Special 0-4	Rec/Edu 0-4	OS /20	Beauty Views 0-2	Tranq. 0-2	History 0-4	Wildlife 0-4	Total Score /32
	footpath. Mature hedgerows with wildflowers. Hay meadow. Butterflies. PRoW along field boundary											
027	Permanent grass hay meadow. Mature hedges. Wild flowers and wildlife. PRoW along field boundary	3	3	4	3	3	16	2	2	1	2	23
004	Permanent pasture. North east of River Anker. Part of the flood plain. Rushes. Cattle grazed annually. Reached by flood plain. Rushes. Cattle grazed annually. Reached by public footpath which crosses River Anker over ancient bridge and ford. Bounded on all 4 sides. On the west is the Wetland Nature Reserve separated by wire and wooden fence. Galliford Try site on northern boundary with mature trees (many conifers). On the south side River Anker treelined. Wire fence separates from field. Wildlife corridor (water voles). Field often waterlogged.	2	3	4	2	2	13	2	1	2	4	22
032	Permanent pasture. Water meadow. Bounded on north and east by R.Anker. Overgrown hedge to south with numerous native species. Wire fence to east. PRoW through field. Wildlife corridor. Mature native trees lining part of river bank. Sedges in field	3	2	4	3	2	14	2	2	0	4	22
025	Arable field. Bounded on 3 sides by hedges. 4 th side – not determined from viewpoint. Large area with rural views. Natural boundary to village. Grade 2 agricultural land. Transit route for wildlife from fishing pond to school wetland. Forms large field with 022.	1	4	3	3	1	12	2	2	1	4	21

Field No.	Description/ Evidence	Access 0-4	Proxim 0-4	Bounded 0-4	Special 0-4	Rec/Edu 0-4	OS /20	Beauty Views 0-2	Tranq. 0-2	History 0-4	Wildlife 0-4	Total Score /32
005	Arable field. Bounded by mixed hedges. Excellent views over village and church. Butterflies and birdlife. Extensive view to the south to the woodland (the Belt) at Parish Boundary with Withybrook. Dew pond with willows. (Pond filled in with vegetation). Public footpath provides access. North west boundary formed by Galliford Try development.	2	2	4	2	2	12	2	2	2	2	20
028a	Permanent pasture. Neglected. Mature trees and hedges but some gaps abutting housing. Piles of wood and large hay bales deposited	4	3	3	1	2	13	1	2	1	3	20
205	Permanent pasture water meadow. Bounded to north by River Anker and to the south by mature species rich hedge. Northern boundary fenced with part lined by mature trees. Eastern boundary fenced. Mature species rich hedge to western boundary abutting fishing lakes. Species rich grassland. Wildlife corridor. PRow and public footpath.	3	2	4	2	2	13	2	1	0	4	20
003a	Cemetery Bounded by mature hedges. Mature trees to western boundary.	4	3	4	4	1	16	0	1	1	2	20
031	Dave's Pool : Commercial fishing pond Commercial fishing pond with grass surround. Island with small trees. River Anker forms south boundary with mature trees. Leicester Road forms the east boundary with a species rich hedge and mature trees. Other boundaries fenced. Public footpath adjacent to pond area.	0	3	4	1	4	12	2	1	0	4	19
033	Permanent pasture. Field slopes down to R.Anker. Bounded by gardens to south,	3	3	4	2	1	13	1	1	0	4	19

Field No.	Description/ Evidence	Access 0-4	Proxim 0-4	Bounded 0-4	Special 0-4	Rec/Edu 0-4	OS /20	Beauty Views 0-2	Tranq. 0-2	History 0-4	Wildlife 0-4	Total Score /32
	Wolvey Hall boundary fence to west, overgrown hedge to east alongside Church Hill, and R. Anker forms northern boundary. Mature lime trees along east boundary and mature trees along R. Anker. Used as horse paddock with stabling along west boundary. Public footpath along southern boundary. Wildlife corridor.											
206	Small permanent pasture, species-rich water meadow entered via bridge over R. Anker from field 205. Surrounded by mature species rich hedges. Public footpath. Fishing lakes to south west. Designated as <i>priority habitat – floodplain grazing marsh</i> by Natural England	2	2	4	2	1	11	1	1	2	4	19
002	Land adjacent the Grange Permanent Grass. Footpath around boundary and public footpath across field used for grazing sheep. Manicured area with some mature trees. Small copse surrounded by metal fence. Attractive views of Grange and former farm buildings.	1	4	4	0	2	11	2	1	2	2	18
003	Triangular field. Permanent grass. Access by public footpath. Cattle grazed annually. Bounded by fence west side, hedges on the northeast and south side. River Anker on the northeast boundary and mature trees. Open field with views of the Church and river valley. Well used by dog walkers. Cemetery adjacent to the south side. Wildflowers seen.	2	3	4	0	2	11	2	1	0	4	18

Field No.	Description/ Evidence	Access 0-4	Proxim 0-4	Bounded 0-4	Special 0-4	Rec/Edu 0-4	OS /20	Beauty Views 0-2	Tranq. 0-2	History 0-4	Wildlife 0-4	Total Score /32
006	Arable field. Bounded by mixed hedges. Views to the north over Wolvey Heath to Temple Hill. Bounded by mature hedges with native trees. Public footpath provides access. South west boundary (part) formed by Galliford Try development.	2	2	4	2	2	12	2	1	0	2	17
010	Rush meadow south west side bounded by R. Anker which is tree lined along its' length. Mature species rich hedges to north east, north west and south boundaries. Hedge to north west overgrown and broken down near river. Small brook follows the NW hedge to join the river in the western corner of the field. Public footpath runs alongside this hedge in field 004. Higher ground with permanent pasture along the NE portion of the field. Also permanent pasture along riverbank. Centre of the field is colonised by rushes, self setting alder, other native trees, some greater reed mace and other wetland species. Wildlife corridor.	0	3	4	2	0	9	2	2	0	4	17
016	Permanent pasture at edge of Village. Wolds Lane forms eastern boundary. All boundaries formed by mature hedges. Small section of metal fencing along Wolds Lane. Two ponds and isolated trees in field. Ridge and furrow at southern section of field and possible ridge and furrow at northern section.	0	3	4	0	0	7	1	1	4	4	17
036	Bowling Green RBC OSSR site	2	4	4	2	2	14	1	1	0	1	17
037	Baptist Chapel graveyard Important Open Space	2	4	3	2	2	13	1	1	2	1	17
230	Bramcote Army Barracks	1	1	3	1	2	[7]	1	1	3	3	16

Field No.	Description/ Evidence	Access 0-4	Proxim 0-4	Bounded 0-4	Special 0-4	Rec/Edu 0-4	OS /20	Beauty Views 0-2	Tranq. 0-2	History 0-4	Wildlife 0-4	Total Score /32
	Part of former RAF airfield created for WW2. Site contains housing and operational buildings. Part of Historic Environment Record (HER) designation MWA8099 as Bramcote WW2 airfield. Includes area of <i>Priority Habitat – deciduous woodland</i> (Natural England designation) occupying features of the airfield layout											
013	Permanent pasture bounded by old hedgerow. Wolds Lane runs along southside. Open views across fields and farmland. Two dwellings at south east corner. Distinct ridge and furrow throughout field.	0	2	4	0	0	6	2	1	3	3	15
020	Large arable field. Bounded by Coventry Road to west. Species rich old hedge with some standard trees to western, eastern and southern (part) boundaries. Expansive views to Parish Boundary to east and south. Public footpath crosses the field diagonally. Part of the field includes Warwickshire Historic Environment Record (HER) site MWA3587: site of a possible 18 th century sand or marl pit, visible as a hollow in the field.	2	3	3	2	1	11	2	1	3	1	15
034	Hall grounds containing large ornamental pool with island. Bounded on North side by R.Anker. Area contains non native and native species of trees and shrubs. Wildlife corridor.	0	3	4	0	0	7	2	1	1	4	15
035	Permanent pasture. Fenced on 3 sides by post and rail. Bounded on north side by R. Anker. A number of mature oaks and other native trees. Wildlife corridor. Adjacent to Wolvey	0	3	4	0	0	7	2	1	1	4	15

Field No.	Description/ Evidence	Access 0-4	Proxim 0-4	Bounded 0-4	Special 0-4	Rec/Edu 0-4	OS /20	Beauty Views 0-2	Tranq. 0-2	History 0-4	Wildlife 0-4	Total Score /32
	Hall on east boundary.											
229	Bramcote Army Barracks sports ground area Part of former RAF airfield created for WW2. Part of Historic Environment Record (HER) designation MWA8099 as Bramcote WW2 airfield. Includes small area of <i>Priority Habitat – deciduous woodland</i> (Natural England designation) occupying features of the airfield layout	1	1	3	1	2	[7]	1	1	3	2	15
011a	Small field of grass & sedge, marshy in places. Used for grazing cattle. Bounded by hedgerow and River Anker that has posts & wire fencing along. Ancient bridge over river. Ground nesting birds, water voles and large number of song birds. Open views across fields.	0	2	4	0	0	6	2	2	1	3	14
017	Long irregular shaped field with entrance at northern boundary from Wolds Lane. Possible ridge and furrow at small section near northern area. Permanent pasture used for grazing cattle. Bounded, in the main, by mature species rich hedges with small section fenced. Isolated mature trees along hedgeline.	0	3	4	1	0	8	1	1	2	2	14
030a	Temple Farm paddock. Permanent pasture. Bounded on all sides by mature species rich hedges with part fencing to south. Field slopes from farm to pond. Sedges in southern section. Bank of mature trees on eastern boundary. Includes areas designated by Natural England as <i>Priority habitat – deciduous woodland</i> . Small pond in south west corner	0	3	4	0	0	7	2	0	2	3	14

Field No.	Description/ Evidence	Access 0-4	Proxim 0-4	Bounded 0-4	Special 0-4	Rec/Edu 0-4	OS /20	Beauty Views 0-2	Tranq. 0-2	History 0-4	Wildlife 0-4	Total Score /32
038	Bowling Lees field. Permanent pasture. Bounded by hedges to west, north and southern boundaries. East boundary part hedge/garden fence. Grazed by cattle and sheep. Footpath crosses field. Good views over village, church and to the parish boundary from north and east. Mature ash trees on northern boundary. Major roads along north and west boundaries	3	2	4	0	2	8	1	0	0	2	14
048	Permanent pasture bounded by Cloudsley Bush Lane to northern boundary. Bounded on all sides by mature species rich hedges with mature trees along boundaries. Good view towards south east. Crossed diagonally by two public footpaths.	3	1	4	0	2	10	1	0	0	2	13
008	Small paddock with Leicester Road forming northern boundary. Part former orchard and fruit trees still evident. Mature hedges form all boundaries with ditch/brook at southern boundary.	0	3	4	0	0	7	1	0	1	3	12
022	Large arable field bounded to east by Coventry Road. North side abuts housing development with garden fencing and hedges. Partially surrounds Wolvey Playing Field (024). Southern boundary formed by brook with old overgrown species rich hedge. Species rich hedge bounds Coventry Road. Trees and hedge at playing field boundary. Intermittent trees at other boundaries. Open views to south and west from Coventry Road boundary. Power line crosses field. No boundary to field 025.	0	3	3	2	0	8	2	1	0	1	12
036	Small sheep paddock at junction Leicester	0	2	4	0	0	6	1	1	0	4	12

Field No.	Description/ Evidence	Access 0-4	Proxim 0-4	Bounded 0-4	Special 0-4	Rec/Edu 0-4	OS /20	Beauty Views 0-2	Tranq. 0-2	History 0-4	Wildlife 0-4	Total Score /32
	Rd/Temple Hill. Permanent pasture bounded by treelined banks to west and south. Fenced to east and north. Evidence of badgers and rabbits to treelined banks.											
041	Temple Hill Banks Wooded strip of land running alongside east of Temple Hill. Eastern boundary formed by mixed mature hedge. Mainly mixed self set woodland. Fine drifts of snowdrops and bluebells in spring. Local sand extraction evident towards village. Numerous holes from various animal habitat. No formal access but widely used.	2	2	0	1	2	7	1	0	0	4	12
049	Permanent pasture crossed diagonally by public footpath. 3 sides bounded by mature species rich hedges. Field divided by new fencing. Leylandii planted to form hedge along fence. Eastern half of field behind fence planted with trees. Existing pond in eastern half of field.	2	2	4	0	1	9	1	0	0	2	12
055	Pony Paddock and allotments Species rich mature hedge on west, north and south boundary with Wolds Lane. East boundary marked by fence. Well established allotment gardens located within the area and surrounded by paddock.	0	1	4	2	2	9	1	1	0	1	12
007	Arable field. Bounded by mixed hedges. Large opening to field 053. Non continuous hedge to eastern boundary. Two ponds within field. Open views. Public footpath along northern boundary.	1	1	3	1	1	7	2	1	0	1	11

Field No.	Description/ Evidence	Access 0-4	Proxim 0-4	Bounded 0-4	Special 0-4	Rec/Edu 0-4	OS /20	Beauty Views 0-2	Tranq. 0-2	History 0-4	Wildlife 0-4	Total Score /32
018	Pasture bounded by mature species rich hedges with mature trees, especially to western boundary. Northern and western boundaries formed by gardens of dwellings.	0	3	4	1	0	8	1	0	0	2	11
019	Paddock. Bounded by Coventry Road to west, surrounding gardens to north and east. Grain store and yard to south. Permanent sheep pasture. Old, species rich hedge on west boundary. Boundaries defined by hedges, post and rail fencing and garden wall. Standard trees in hedge	0	4	4	0	0	8	1	0	0	2	11
039	Meadow permanent pasture used for grazing horses. Slopes down to south to Temple Farm and Temple Cottage. Southern boundary formed by walls and mature hedge. Eastern and western boundaries formed by mature species rich hedge. Shelford ** forms eastern boundary. Part of the field (see also 030) includes Warwickshire Historic Environment Record (HER) site MWA3574: Medieval settlement site, possibly religious, fishponds and probable Manor House site, all visible as earthworks.	0	2	4	0	0	6	2	1	3	2	11
040	Mixed woodland. Mostly native trees with some conifers. Bounded by privet hedge to the north and mixed species mature hedge to east (along Temple Hill). Post rail fencing to the southern boundary and part fenced to the west. Field slopes down to Temple Farm and Temple Cottage.	0	2	3	0	0	5	1	1	0	4	11

Field No.	Description/ Evidence	Access 0-4	Proxim 0-4	Bounded 0-4	Special 0-4	Rec/Edu 0-4	OS /20	Beauty Views 0-2	Tranq. 0-2	History 0-4	Wildlife 0-4	Total Score /32
014	Large arable field bounded in north by Wolds Lane. Mature species rich hedges to all boundaries with large opening on the eastern boundary to field 079. Trees in hedge along Wolds Lane. A pond and a small stand of trees are present to the south west corner. The field is crossed diagonally by a public footpath. Open views to the Parish boundary.	1	2	3	0	1	7	1	1	0	1	10
037	Arable field. Bounded on west, north and east by hedges and fencing to southern boundary. Views over village. Wildlife enhance by roadside treelined banks.	0	2	4	0	0	6	1	1	0	2	10
043	Pasture. Hedged on 3 sides with species rich mature hedges. Eastern hedge overgrown. Fenced to southern boundary. Pond surrounded by trees to east.	0	2	4	0	0	6	1	1	0	2	10
056	Arable field bounded by mature species rich hedges to west, south (Wolds Lane), and north and east by R. Anker. Crossed by farm track. Public footpath in north section of field. Occasional mature trees in hedges.	1	1	4	0	1	7	1	1	0	1	10
145	Arable field bounded on 3 sides by mature species rich hedges. The north side is open and this boundary is marked by a watercourse in a ditch. A public footpath follows the western boundary.	1	2	4	0	1	8	0	1	0	1	10
149	Arable field, with grass margins, adjacent to Coventry Road to east boundary lined with old mixed hedge. Northern and western boundaries formed by brooks and fishing lakes. Brooks lined with species rich hedges and occasional trees. Southern boundary formed by species rich hedge. Stand of	0	2	4	0	0	6	1	1	0	2	10

Field No.	Description/ Evidence	Access 0-4	Proxim 0-4	Bounded 0-4	Special 0-4	Rec/Edu 0-4	OS /20	Beauty Views 0-2	Tranq. 0-2	History 0-4	Wildlife 0-4	Total Score /32
	mature trees to west. Isolated trees in field. Power line crosses east side of field following road.											
285	Large arable field bounded by Smockington Lane to the north. Bounded on all sides by mature species rich hedges with a spinney in the south west corner. Field is crossed by a public footpath. High open views.	1	0	4	0	1	6	2	0	0	2	10
012	Small field of grass. Triangular in shape. Hedgerow on two sides. North side has fencing, gate and newly converted barns adjoining. Slightly sloping with large dutch barn at the east boundary.	0	2	4	0	0	6	1	0	0	1	9
021	Arable field bounded by mature species rich hedges.	0	2	4	0	0	6	1	1	0	1	9
044	Triangular permanent pasture paddock. Mature species rich overgrown hedge to south boundary bordering Leicester Road. Fence to north west boundary and north east boundary formed by gardens. South west corner has a small stand of trees.	0	2	4	0	0	6	1	0	0	2	9
135	Arable field bounded on all sides by mature species rich hedges. Public footpath follows western boundary.	1	1	4	0	1	7	0	1	0	1	9
144	Arable field adjacent to Coventry Road to west. Old species rich hedges with occasional trees form west, north and eastern boundaries. Fencing to southern boundary adjacent Villa Farm. Brook at northern boundary.	0	2	4	0	0	6	1	1	0	1	9
146	Arable field bounded on 3 sides by mature species rich hedges. The southern boundary is	0	2	4	0	0	6	1	1	3	1	9

Field No.	Description/ Evidence	Access 0-4	Proxim 0-4	Bounded 0-4	Special 0-4	Rec/Edu 0-4	OS /20	Beauty Views 0-2	Tranq. 0-2	History 0-4	Wildlife 0-4	Total Score /32
	marked by a watercourse in a ditch. Occasional mature trees. Part of the field includes Warwickshire Historic Environment Record (HER) site MWA3587: site of a possible 18 th century sand or marl pit, visible as a hollow in the field.											
148	Arable field bounded on all sides by mature species rich hedges.	0	2	4	0	0	6	1	1	0	1	9
151	Narrow field bounded by hedgerows with occasional mature trees. Brook runs through centre of the field.	0	1	4	0	0	5	1	1	0	2	9
281	Arable field bounded by A5 and Smockington Lane to form the north west boundary. Mature species rich hedges along this boundary. South and east boundary formed by driveway to farm with part hedging. Large opening to field 285. Two public footpaths cross field diagonally. View up Smockington hill.	2	0	2	0	1	5	1	0	2	1	9
042	Arable field bounded by metal fence at Leicester Road boundary with mature species rich hedges at west and north boundaries. Small open access to 045 in NE corner.	0	3	4	0	0	7	0	0	0	1	8
046	Arable field bounded on north boundary by Lutterworth and east boundary by Leicester Road. 3 sides bounded by mature species rich hedges. South side bounded garden fences/hedges of Moat Lane properties. Mature oak trees to north boundary. Further mature trees to east boundary. Large depression in field to south centre indicates previous workings.	0	1	4	0	0	5	1	0	1	1	8
050	Triangular pasture field at junction of	1	1	4	0	1	6	0	0	0	1	8

Field No.	Description/ Evidence	Access 0-4	Proxim 0-4	Bounded 0-4	Special 0-4	Rec/Edu 0-4	OS /20	Beauty Views 0-2	Tranq. 0-2	History 0-4	Wildlife 0-4	Total Score /32
	Cloudsley Bush Lane (north east) and Mill Lane (south). Bounded by mature species rich hedges to all sides with exceptions of farm buildings to west corner and metal fencing at road junction. Crossed by public footpath. Number of mature trees at all boundaries.											
053	Large arable field adjoins Cloudsley Bush Lane to the north west, Mill Lane to the north and farm track to the east. Bounded to south by R Anker with adjoining hedge and trees. Intermittent hedging to the west. Hedging along farm track. Pond located at boundary with 007. Large opening from field 007 to 053. Public footpath crosses field at northern extremity.	1	0	3	0	1	5	1	1	0	1	8
054	Arable field bounded by on all sides by mature species rich hedges. Wolds Lane at southern boundary. Open country views over R Anker valley.	0	1	4	0	0	5	1	1	0	1	8
150	Triangular field currently to sheep pasture. Eastern boundary with Coventry Road. Mature hedges with occasional mature trees forms eastern boundary with Coventry Road. Overgrown species rich hedge forms northern boundary. Remaining boundary formed by species rich hedge.	0	1	4	0	0	5	1	1	0	1	8
280	Large arable field. High ground with open views. Smockington Lane forms southern boundary and A5 forms north east boundary. Bounded by mature hedges on 3 sides. Western boundary is open to field 254 and 255 with public footpath near the open western boundary.	1	0	3	0	1	5	1	0	4	1	8

Field No.	Description/ Evidence	Access 0-4	Proxim 0-4	Bounded 0-4	Special 0-4	Rec/Edu 0-4	OS /20	Beauty Views 0-2	Tranq. 0-2	History 0-4	Wildlife 0-4	Total Score /32
	Scheduled Monument 1016846 (statutory protection) close to north boundary: bowl barrow (Neolithic to Bronze Age); also Warwickshire Historic Environment Record (HER) site MWA3599: enclosure of unknown date, visible as cropmark. Buried archaeological evidence should be taken into account by the Planning system.											
141 & 142	Field 141 contains camp site car park. Fields used for pasture. Fencing divides fields. Some ridge and furrow.	0	1	4	0	0	5	1	0	1	1	8
147 & 147a	Triangular pasture bounded on all sides by species rich hedges. Mature trees along southern boundary. Ponds. Farm track along north east boundary.	0	2	4	0	0	6	1	0	0	1	8
045	Arable field situated behind houses on Leicester Road (south east boundary)and Moat Lane (north boundary). Partially bounded by mature hedges .Small open access to field 042 at SW corner.	0	1	4	0	0	6	1	0	0	1	7
045a	Grass paddock with mature species rich hedge to west and south and fenced to east with garden boundary at north.	0	1	4	0	0	5	1	0	0	1	7
047	Arable field bounded by Cloudsley Bush Lane and Leicester Road. All boundaries have mature species rich hedges. Mature trees on east and west boundaries.	0	1	4	0	0	5	1	0	0	1	7
051	Small paddock (permanent pasture) bounded by Leicester Road (north west) and Mill Lane(north). Bounded by mature species rich hedges on all sides with a large ungated opening on the south eastern boundary leading into field 052.	0	2	3	0	0	5	1	0	0	1	7

Field No.	Description/ Evidence	Access 0-4	Proxim 0-4	Bounded 0-4	Special 0-4	Rec/Edu 0-4	OS /20	Beauty Views 0-2	Tranq. 0-2	History 0-4	Wildlife 0-4	Total Score /32
024	School Grounds (Playing Field) Grassed area bounded by hedges and fencing with some mature trees. Wildlife area to north west of the site with wildlife pond and dipping platform.	2	3	4	2	3	14					
057-068	Fields south east of Mere Lane to Parish boundary, north west of Wolds Lane. Arable fields delineated by mature species rich hedges. Important as open countryside providing Wolvey's rural setting. Parish boundary (south) signified by Withybrook Spinney (The Belt) which provides rich wildlife habitat. Planning permission granted for grass airstrip in field 061.											N/A
143	Camp site and associated caravan storage										N/A	
073 to 079	Fields immediately south of Wolds Lane. Arable fields delineated by mature species rich hedges											N/A
080 to 082	Grass paddocks surrounding farm. Wolds Lane to north. Surrounded by fencing and hedges											N/A
207	Arable field bounded by hedges with Bulkington Road forming southern boundary. Important as open countryside providing Wolvey's rural setting.											N/A
209	Golf driving range											N/A
217	Rare breeds farm. Permanent pasture divided into small paddocks.											N/A
251 to 255, 257 to 260 and 279	Arable fields bounded by Smockington Lane to the south, A5 to north east and Hinckley Road/gipsy lane to west. Large arable fields bounded by mature									3		N/A

Field No.	Description/ Evidence	Access 0-4	Proxim 0-4	Bounded 0-4	Special 0-4	Rec/Edu 0-4	OS /20	Beauty Views 0-2	Tranq. 0-2	History 0-4	Wildlife 0-4	Total Score /32
	ponds and associated camping area.											
203, 204, 208,	Commercial fishery ponds with associated amenities. Grass and trees surrounding individual ponds providing extensive habitat for wildlife. Parcel 204 includes area designated by Natural England as <i>Priority habitat – deciduous woodland</i> .										3	N/A
069 to 072,088,089,090, 095 to 124	Fields south of Coalpit Lane to Parish boundary, east to Mere Lane and west to Leicester Road (B4109). Predominantly pasture fields delineated by mature species rich hedges. Important as open countryside providing Wolvey’s rural setting. Withybrook Spinney (The Belt) on parish boundary provides rich wildlife habitat.											N/A
243 to 250 and 256	Abbey Farm Mixed pasture and horticultural. Species rich hedges with mature trees and large pond											N/A
83 to 87; 91 to 94; 131 to 134 and 137	Fields to north of Coal Pit Lane Predominantly arable fields delineated by mature species rich hedges. Pasture surrounding farm. Large pond at western boundary of field 87. Area crossed by public footpath											N/A
261 to 263, 266 to 278	Area bounded by A5 to north east to M69/A5 at northern periphery and Hinckley Road to west. Mixed arable and pasture agricultural land interspersed with commercial / leisure/ domestic usage. Large fishing and other ponds. Continuous strip of woodland to southern boundary of this section. Additional										3	N/A

